

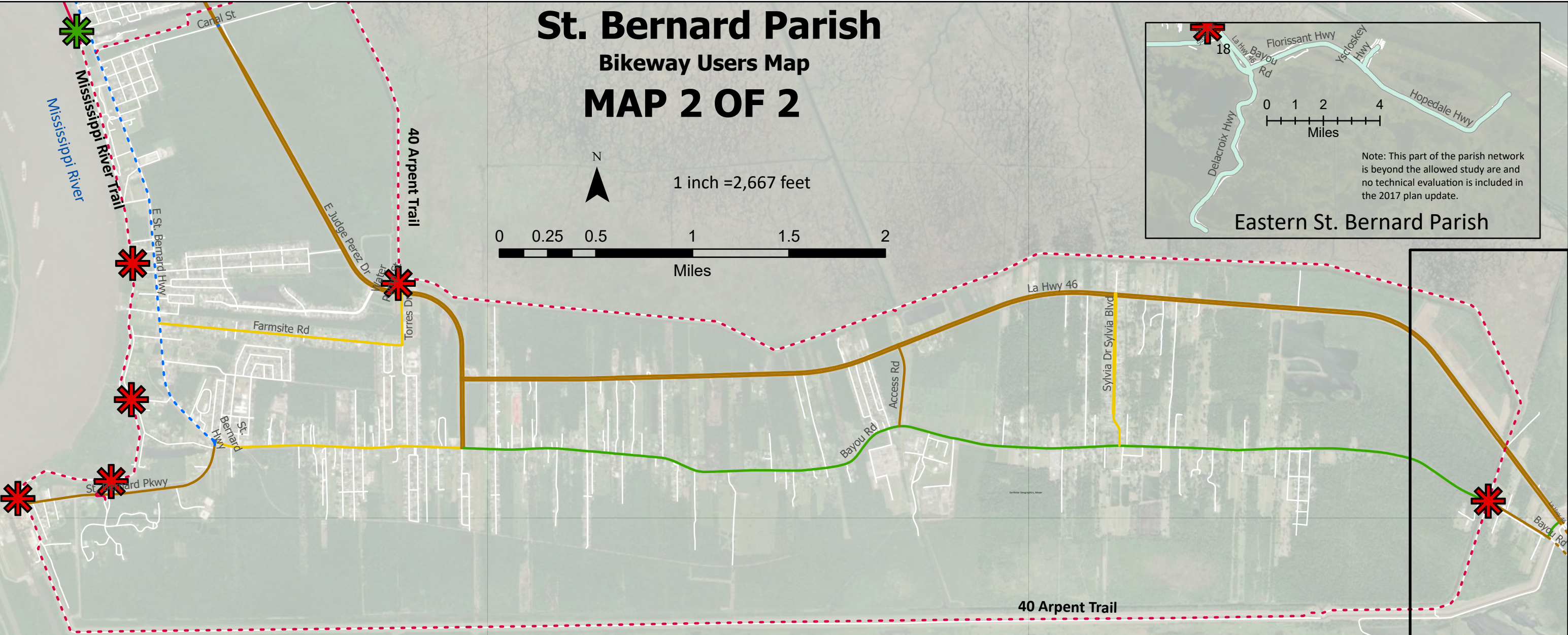
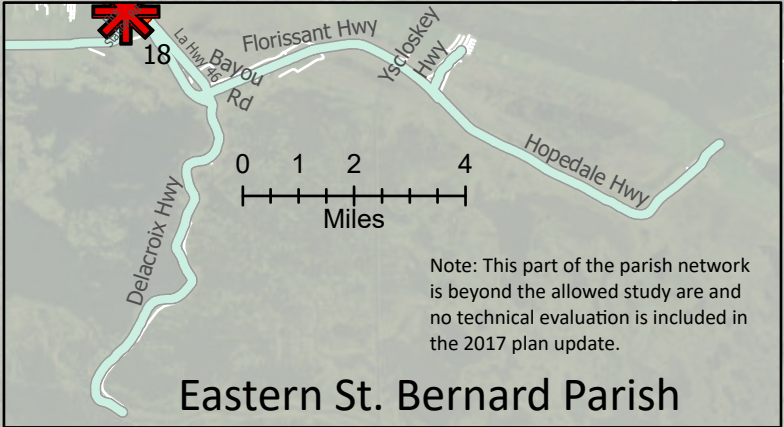
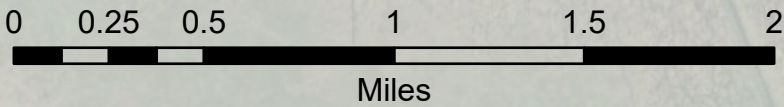
St. Bernard Parish

Bikeway Users Map

MAP 2 OF 2



1 inch = 2,667 feet



Legend

Trailheads and Access Points



Existing



Planned

Existing Bikeways

- Shared Use Trail
- Separated Bicycle Lane
- Buffered Bicycle Lane
- Bicycle Lane
- Neighborhood Greenway
- Marked Shared Lane
- Bicycle Route
- Shoulder Bikeway

Planned Bikeways

- Shared Use Trail
- Separated Bicycle Lane
- Buffered Bicycle Lane
- Bicycle Lane
- Neighborhood Greenway
- Marked Shared Lane
- Bicycle Route
- Shoulder Bikeway

Source (Citation)
This imagery was provided by the Regional Planning Commission for Jefferson, Orleans, Plaquemines, St. Bernard, St. Tammany and Tangipahoa Parishes (RPC) and the United States Department of Agriculture (USDA).
The RPC and the USDA are not responsible for any errors arising from any use of alterations made to the data.

Imagery Information:
This digital imagery serves as a base for Farm Service Center GIS applications and is used to administer USDA commodity support programs and conservation planning. The U.S. Department of Agriculture, Service Center Agencies should be acknowledged as the data source in products derived from these data.
This data set is not designed for use as a primary regulatory tool in permitting or citing decisions, but may be used as a reference source. This information may be interpreted by organizations, agencies, units of government, or others based on needs; however, they are responsible for the appropriate application. Federal, State, or local regulatory bodies are not to reassign to the Service Center Agencies any authority for the decisions that they make. The Service Center Agencies will not perform any evaluations of these data for purposes related solely to State or local regulatory programs.

This color infrared geotiff imagery was captured in 2015 and projected to UTM; the unit of measure is meters. The compressed mrsid imagery was produced from the geotiff data as true color parish mosaics. Specific dates are included in imagery metadata at the file level.
The spatial resolution is approximately a one meter pixel.
Any use of the data must be accompanied with this citation and accompanying seals and logos.



See Inset for
Eastern
St. Bernard
Parish

August 2024